

627750 m 628000 m 628250 m 628500 m

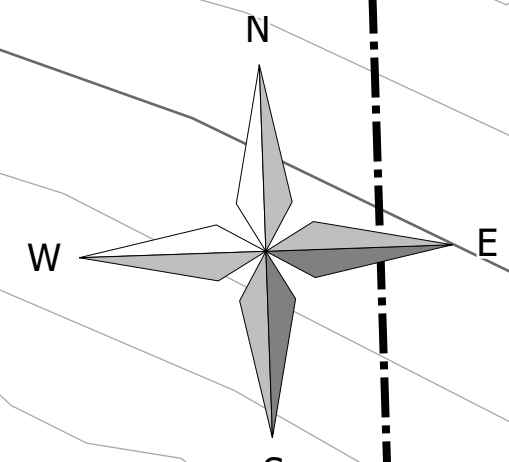
Finlay Minerals Ltd.

Pillar East Zone

Rock, Soil and Silt
Gold Geochemistry

Tech Work By: GEOQUEST Date: Aug, 2018
Drawn By: EG Figure:

Map Datum
North American 1983 (Canada)
Map Nos, 94E.026 & 36
True N is 1.6 deg W of UTM Grid N.



Scale: 1:2000
0 200 m

LEGEND

- Claim Boundary
- Trench 2018
- Soil Line 2018
- Rock Sample
- Soil Sample
- Silt Sample

Geochemical Categories

Rock Samples

- <100 ppb Au
- 100-200 ppb Au
- 200-500 ppb Au
- 500-1000 ppb Au
- 1000-5000 ppb Au
- >5000 ppb Au


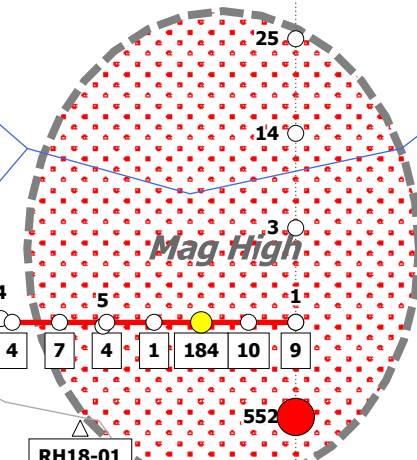
Soil and Silt Samples

- <50 ppb Au
- 50-100 ppb Au
- 100-200 ppb Au
- 200-500 ppb Au
- >500 ppb Au

Area of 2018 Work

Epithermal Au-Ag Trend

Copper Cliff Zone



FINLAY MINERALS LTD.
AMARC RESOURCES LTD.

627750 m 628000 m 628250 m 628500 m