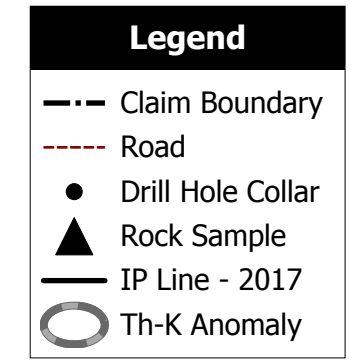
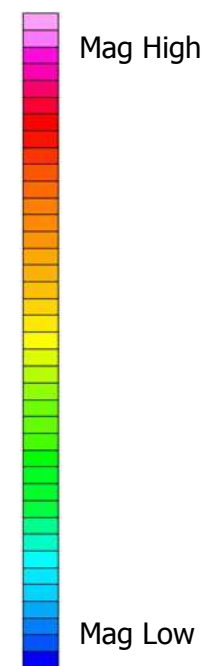
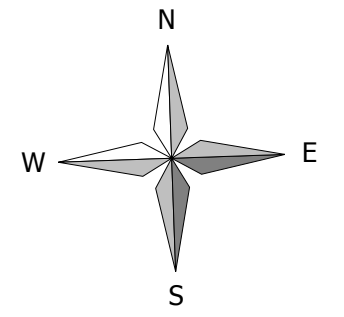
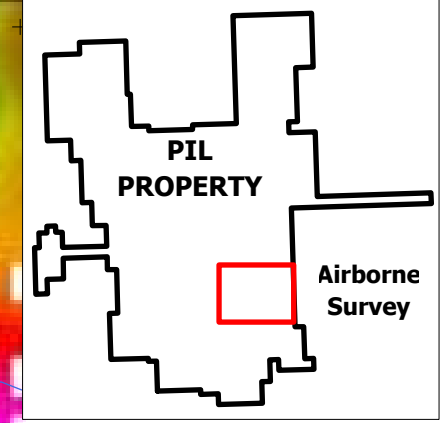


626000 m

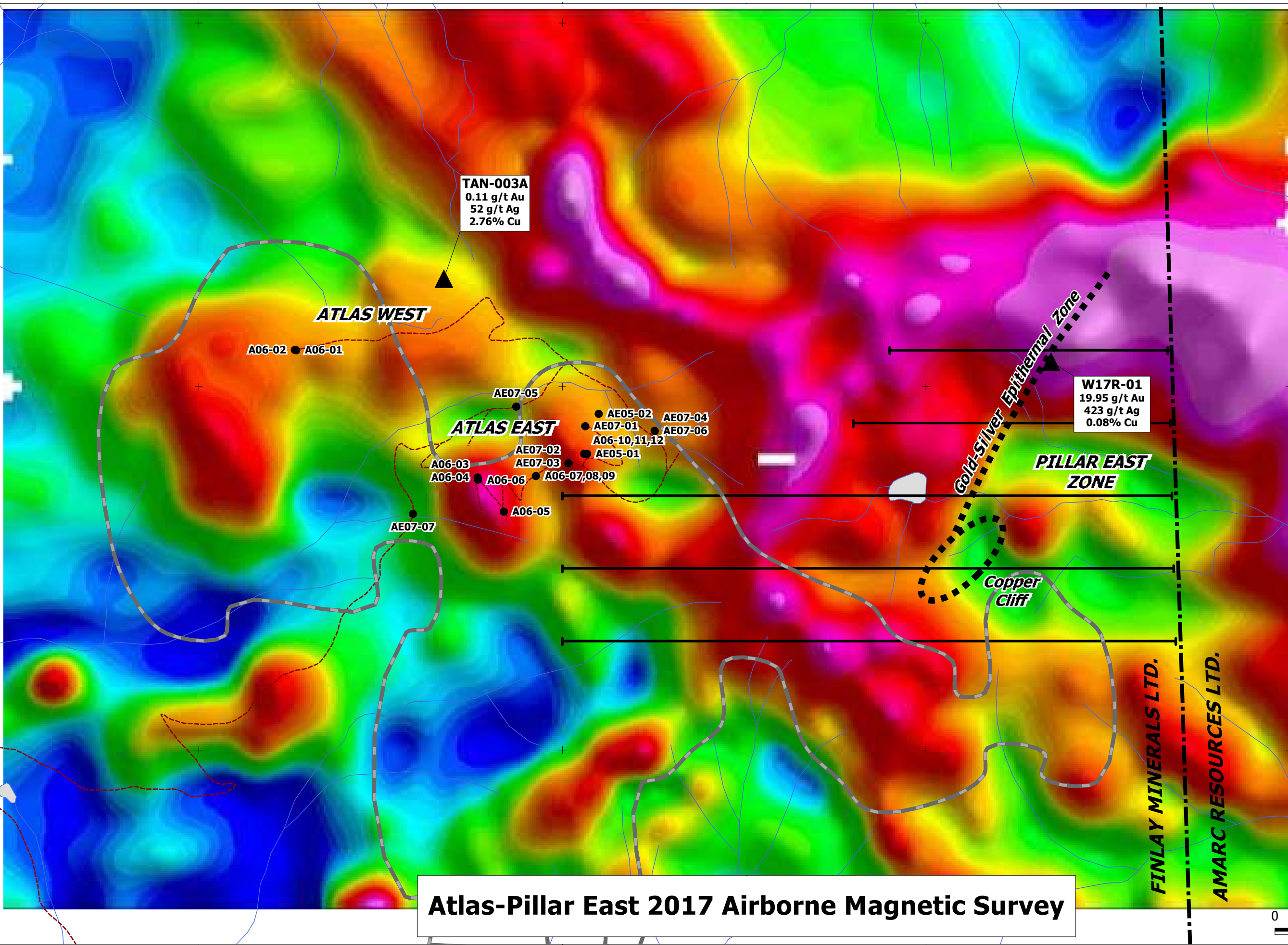
627000 m

628000 m

629000 m



Scale: 1:10,000 0 500 m



**TAN-003A**  
0.11 g/t Au  
52 g/t Ag  
2.76% Cu

**W17R-01**  
19.95 g/t Au  
423 g/t Ag  
0.08% Cu

AE07-05  
AE05-02  
AE07-01  
AE07-04  
AE07-06  
AE07-02  
A06-10,11,12  
AE05-01  
A06-03  
A06-04  
A06-06  
A06-07,08,09  
A06-05  
AE07-07

A06-02 ● A06-01

**Atlas-Pillar East 2017 Airborne Magnetic Survey**

626000 m

627000 m

628000 m

629000 m

6353000 m

6353000 m

6352000 m

6352000 m